

# Berkshire Orienteers Photo Challenge 2016



To see the map, go to BKO Routegadget page at: <http://www.bko.routegadget.co.uk/rg2/> and select the event [2016-06-18: Summer Parks Event (Wildriding)] and the Medium course.

**Notes:**

- (1) Two controls used the same site (#11 and #16). There are therefore two photos of this control taken from different positions;
- (2) Lamp posts were often used to hang controls - the control description however relates to the position of the control and not the lamp post.

The correct answers will be published in the next Newsletter but, if you want, send your suggestions to the Editor for confirmation of your solution: [Newsletter@bko.org.uk](mailto:Newsletter@bko.org.uk)

1	
2	
3	
4	
5	
6	
7	
8	
9	
10	
11	

12	
13	
14	
15	
16	
17	
18	
19	
20	
21	

Medium		4.3 km			
▷		↘			
1	184 ↖	△			
2	159 ←	⊙			┌
3	160 ↑	⊙			└
4	163	⊗			♀
5	161	△			○
6	162 ↓	↘			○
7	166	↘			<
8	165 ↑	↘			○
9	177	↗			♀
10	164	↘			○
11	168 ↑	↗			○
12	170	△			
13	167	⋯			┌
14	169	⊙			○
15	171	↘			○
16	168 ↑	↗			○
17	172	↗			└
18	175 ↗	⊙			┌
19	173	↗			○
20	174 ↓	⊙			○
21	180	↘			┌
		40 m			
Courses close at 1300					

Photo Challenge 2016




Photo Challenge 2016





Photo Challenge 2016



K



L



M



N



O



P

Photo Challenge 2016

